

Ramble XVII 100

Dist	Type	Note
0.0		Start of route
0.3		R onto Lamington Rd
1.2		R onto Burnt Mills Rd
3.4		R onto Airport Rd
4.6		R onto Meadow Rd
6.3		R onto Church Rd
6.6		R onto Easton Tpke
7.0		L onto Station Rd
7.7		L
7.9		L toward River Rd
8.3		R onto Stony Brook Rd

8.3 miles. +209/-340 feet

Dist	Type	Note
20.0		R to stay on 3 Bridges Rd
21.3		L onto Old York Rd
21.9		R onto Dory Dilts Rd
22.8		Continue onto River Rd Caution - Crossing 202
23.5		R to stay on River Rd
25.3		L onto Bartles Corner Rd
25.9		Continue onto Sand Hill Rd Caution - Crossing 31
26.2		R onto Old Clinton Rd
27.7		R to stay on Old Clinton Rd
29.0		Slight L onto Hamden Rd

10.2 miles. +649/-512 feet

Dist	Type	Note
9.9		L to stay on Stony Brook Rd
10.7		L onto Old York Rd
11.6		R onto S Branch Rd
12.0		L to stay on S Branch Rd
12.4		L onto Studdiford Dr
12.7		R onto River Rd
15.8		L onto River Rd
16.1		R onto Elm St Caution - Single Lane Bridge
16.3		L onto Main St
18.0		L to stay on Woodfern Rd
18.8		R onto 3 Bridges Rd

10.5 miles. +329/-414 feet

Dist	Type	Note
29.7		R onto Kiceniuk Rd
30.5		L onto Lilac Dr
32.0		R onto Red School House Rd
32.5		L into rest stop Bundt Park Rest Stop
32.6	 	Bundt Park Bundt Park Rest Stop
32.7		R onto Red School House Rd
33.3		R onto Lilac Dr
34.0		R onto Allerton Rd
35.8		R onto Valley Crest Rd
36.1		L onto Stanton Lebanon Rd



7.1 miles. +664/-256 feet

Dist	Type	Note
37.1	→	R onto County Rd 629
38.9	←	L onto Main St
39.1	→	R onto Cokesbury Rd
39.9	←	L onto Charlotte Dr
40.4	←	L onto Haytown Rd
41.4	→	R onto McCatharn Rd
42.3	→	R onto Cokesbury Rd
42.4	←	L onto Water St
44.1	↑	Continue onto Main St Red arrows indicate common route with 50
44.3	↑	Continue onto Sawmill Rd



8.1 miles. +728/-711 feet

Dist	Type	Note
46.4	↑	Continue onto Wildwood Rd Caution - Crossing Old Turnpike Rd
47.0	→	R onto Fox Hill Rd
47.1	←	L onto Cold Springs Rd
48.6	↑	Continue onto Homestead Rd
49.7	←	L onto Old Turnpike Rd
50.5	←	L onto Church St Caution
52.2	←	L onto Black River Rd
54.7	↑	Continue onto Hacklebarney Rd
54.8	→	R into rest stop Pottersville Rest Stop

10.5 miles. +419/-861 feet

Dist	Type	Note
54.8	 	Pottersville Pottersville Rest Stop
54.8	←	L onto Hacklebarney Rd
54.9	↑	Continue onto Black River Rd
54.9	←	L onto Pottersville Rd
58.0	→	R onto Main St
58.3	→	R to stay on Main St
58.6	←	L onto Willow Ave AFTER 1PM - Switch to 50 route and follow RED arrows
59.7	←	L onto Branch Rd
61.2	→	R onto Mosle Rd

6.4 miles. +624/-496 feet

Dist	Type	Note
61.8	↑	Continue onto Pleasant Valley Rd
63.4	←	Slight L onto Hilltop Rd
63.9	↑	Continue onto Cherry Ln
66.0	→	R onto Tempe Wick Rd
67.2	←	L onto Jockey Hollow Rd
67.6	↑	Continue onto Cemetery Rd
68.7	↑	Continue onto Grand Parade Rd
69.3	→	R onto Jockey Hollow Rd Jockey Hollow Rest Stop
69.3	 	Jockey Hollow Jockey Hollow
70.4	←	L to stay on Jockey Hollow Rd

9.2 miles. +984/-717 feet

Dist	Type	Note
70.7	←	L onto Tempe Wick Rd
72.2	↑	Continue onto Glen Alpin Rd Caution - Crossing 202
73.8	↑	Continue onto Village Rd
74.1	→	R onto Millbrook Rd
74.9	→	R onto Pleasantville Rd
75.4	←	L onto Long Hill Rd
77.8	→	R onto White Bridge Rd
79.9	↑	Continue onto Lord Stirling Rd Caution - 1/4 mile gravel
81.2	←	L onto S Maple Ave
81.7	→	R onto Cross Rd

11.3 miles. +297/-573 feet

Dist	Type	Note
89.8	→	R onto Washington Valley Rd
93.5	↑	Continue onto Burnt Mills Rd Caution - Crossing 202
96.2	←	L onto Cowperthwaite Rd Purple arrow marking to end
96.3	↑	Continue onto Burnt Mill Rd Caution - metal bridge
98.6	→	R onto Easton Tpke
99.0	→	R into RVCC
99.7	📍	End of route

10.6 miles. +495/-623 feet

Dist	Type	Note
82.3	←	L onto S Finley Ave
84.8	→	R onto Church St
85.4	←	L onto Somerville Rd Red arrow marking as route joins 50
86.0	←	L into Albrook school Rest Stop
86.1	<i>i</i> D	Albrook School Albrook Rest Stop
86.1	↑	Make a U-turn
86.3	←	L onto Somerville Rd
87.5	←	L onto Mountain Rd Caution - Watch for Traffic
89.1	→	R onto Long Rd

7.4 miles. +433/-311 feet