





























Ramble XVII G25

Dist	Type	Note
0.0		Start of route
0.3		R onto Lamington Rd Purple arrows at start
1.2		R onto Burnt Mills Rd
3.5		L onto Bunn Rd Yellow arrows begin
4.5		R onto River Rd
4.8		L onto Larger Cross Rd
6.1		Continue on Larger Cross Rd
8.1		L onto Long Ln
9.9		Slight R onto Black River Rd
12.0		Continue onto Hacklebarney Rd

12.0 miles. +514/-489 feet

Dist	Type	Note
17.5		R onto Rattlesnake Bridge Rd Follow Purple arrows to end
19.2		L onto River Rd W Caution - traffic
20.5		R onto Cowperthwaite Rd
21.1		Continue onto Burnt Mill Rd Caution - metal bridge
23.4		R onto Easton Tpke
23.8		R onto Campus Dr
24.5		End of route

7.5 miles. +446/-373 feet

Dist	Type	Note
12.1		R into rest stop Pottersville Rest Stop
12.1	 	Pottersville Pottersville Rest Stop
12.1		L onto Hacklebarney Rd
12.2		R toward Fairmount Rd E Caution - metal bridge
12.3		L onto McCann Mill Rd
14.2		R onto Black River Rd
14.3		R to stay on Black River Rd
14.7		R onto Vliettown Rd
15.9		L onto Cold Brook Rd
17.0		L onto Lamington Rd

5.0 miles. +254/-365 feet