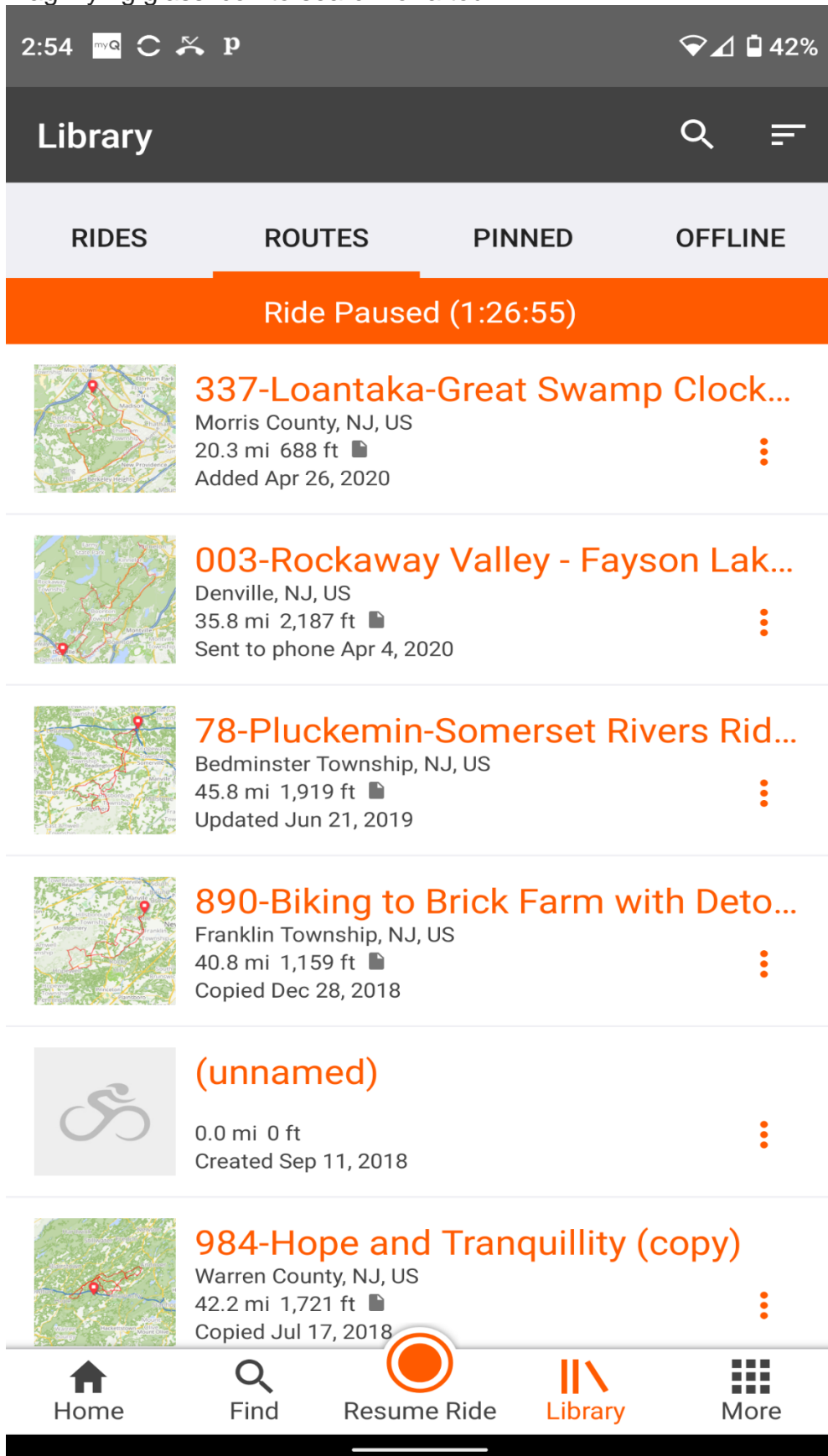


Open the RideWithGPS app on your phone and go to the "Routes" tab and then click on the magnifying glass icon to search for a tour:

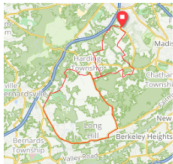



Then type in the tour number (in this case I'm searching for tour 525):

2:57 myQ 41%

← 525 × ≡

RIDES ROUTES PINNED OFFLINE

 **525-Loantaka-Baileys Mill**  
Morris County, NJ, US  
24.6 mi 1,082 ft  
Copied Jul 20, 2015

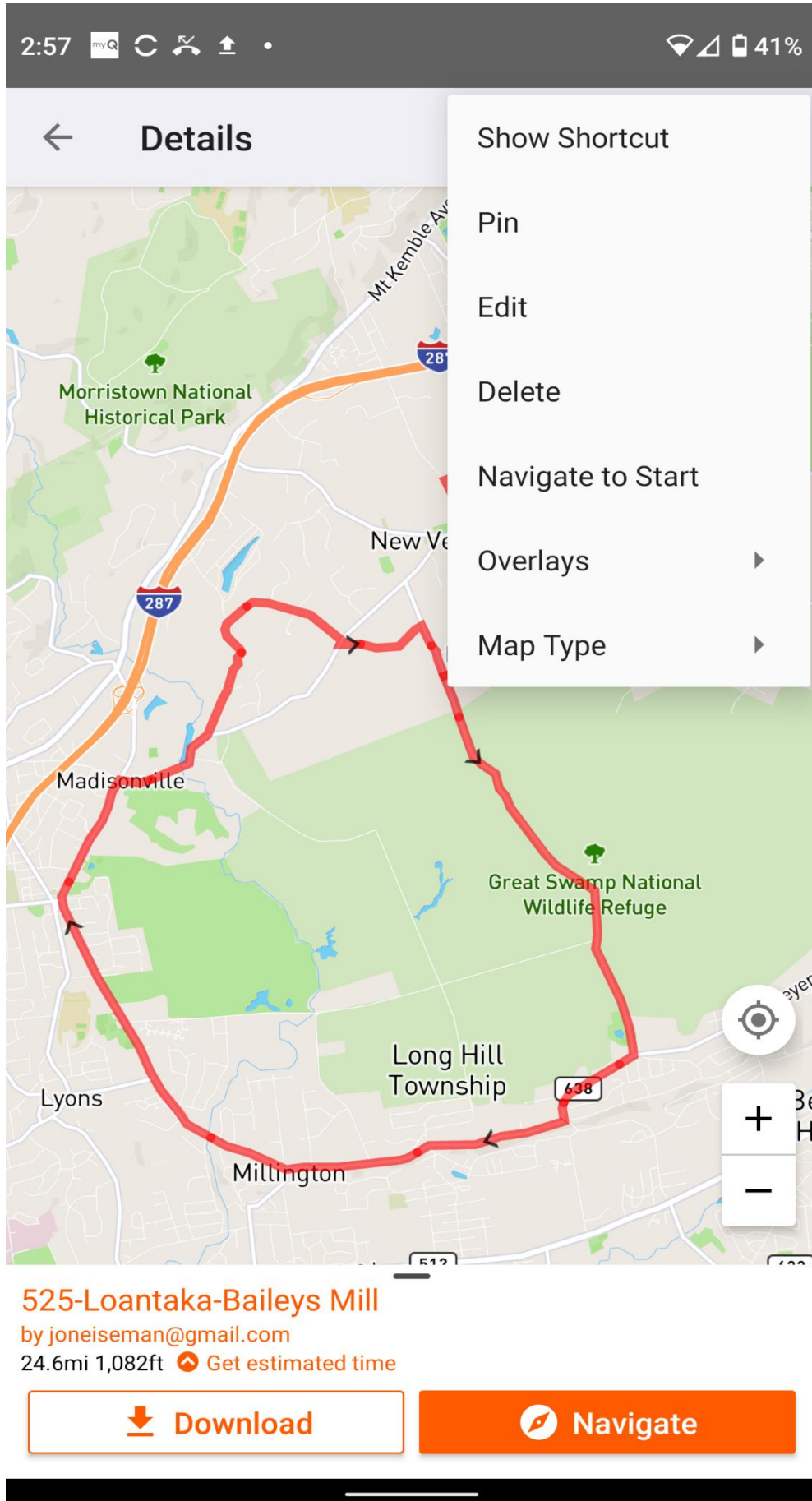
 **MAF #525**  
Morristown, New Jersey, US  
24.9 mi 1,035 ft  
Created Aug 23, 2012

Home Find **Go Ride** Library More

55284 525 55

1 2 3 4 5 6 7 8 9 0  
@ # \$ % & \_ - ( ) = %  
{&= " \* ' : / ! ? +  
abc , \_ .

Then click on the tour to view the tour and click on the menu and select Pin:



### 525-Loantaka-Baileys Mill

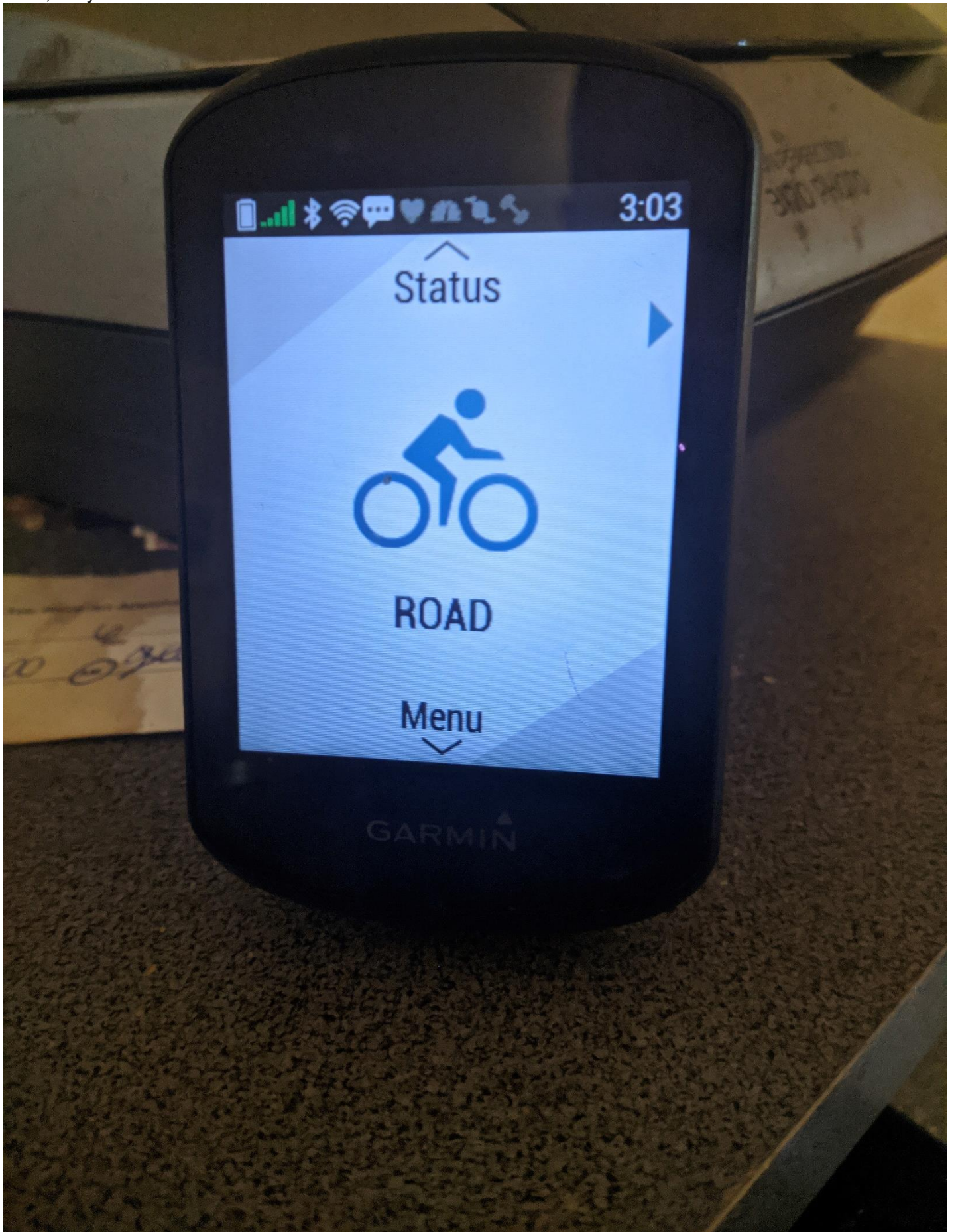
by joneiseman@gmail.com

24.6mi 1,082ft Get estimated time

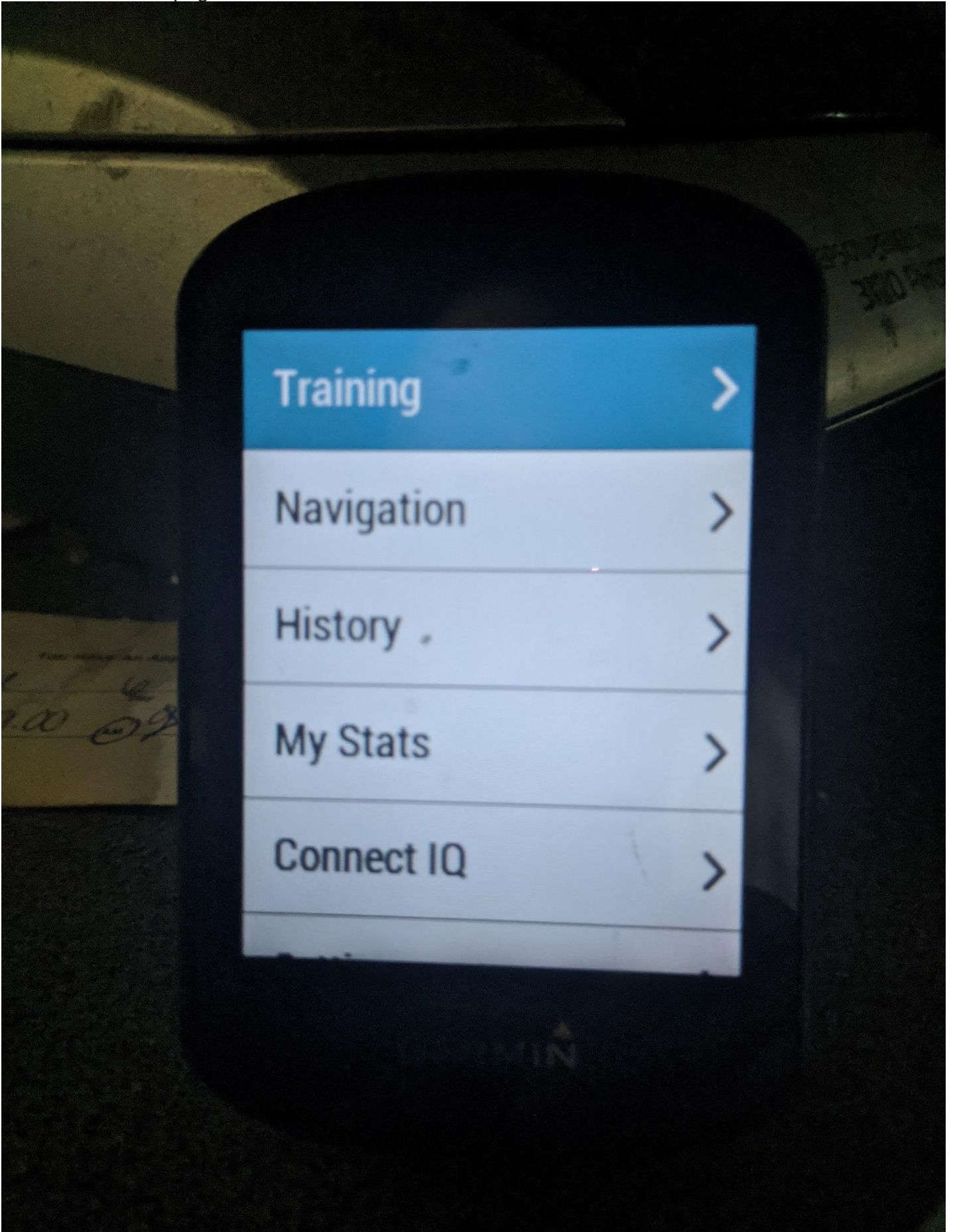
Download

Navigate

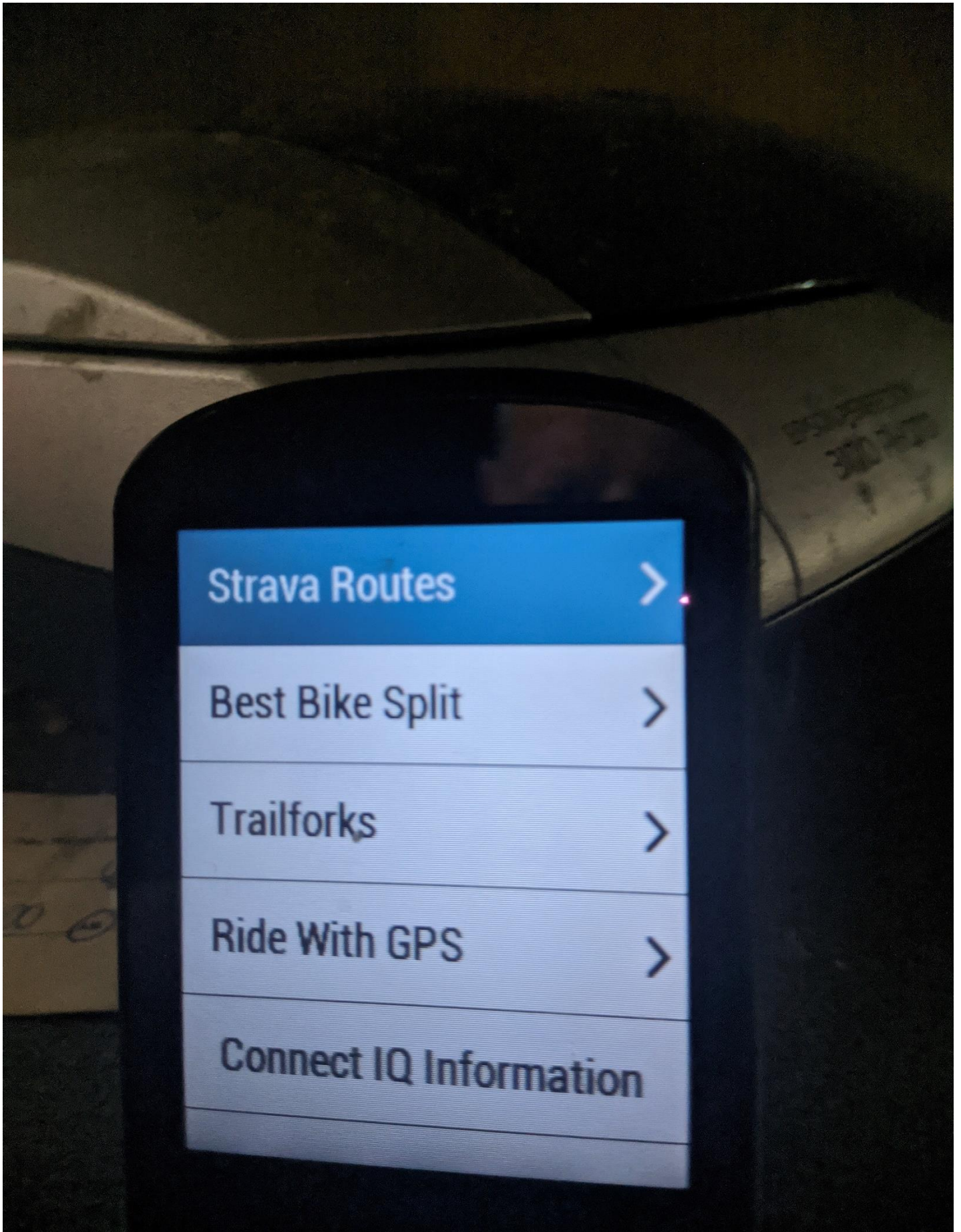
Now, on your Garmin home screen select Menu:



Now on the menu page select "Connect IQ":



Next select Ride With GPS:



Strava Routes



Best Bike Split



Trailforks

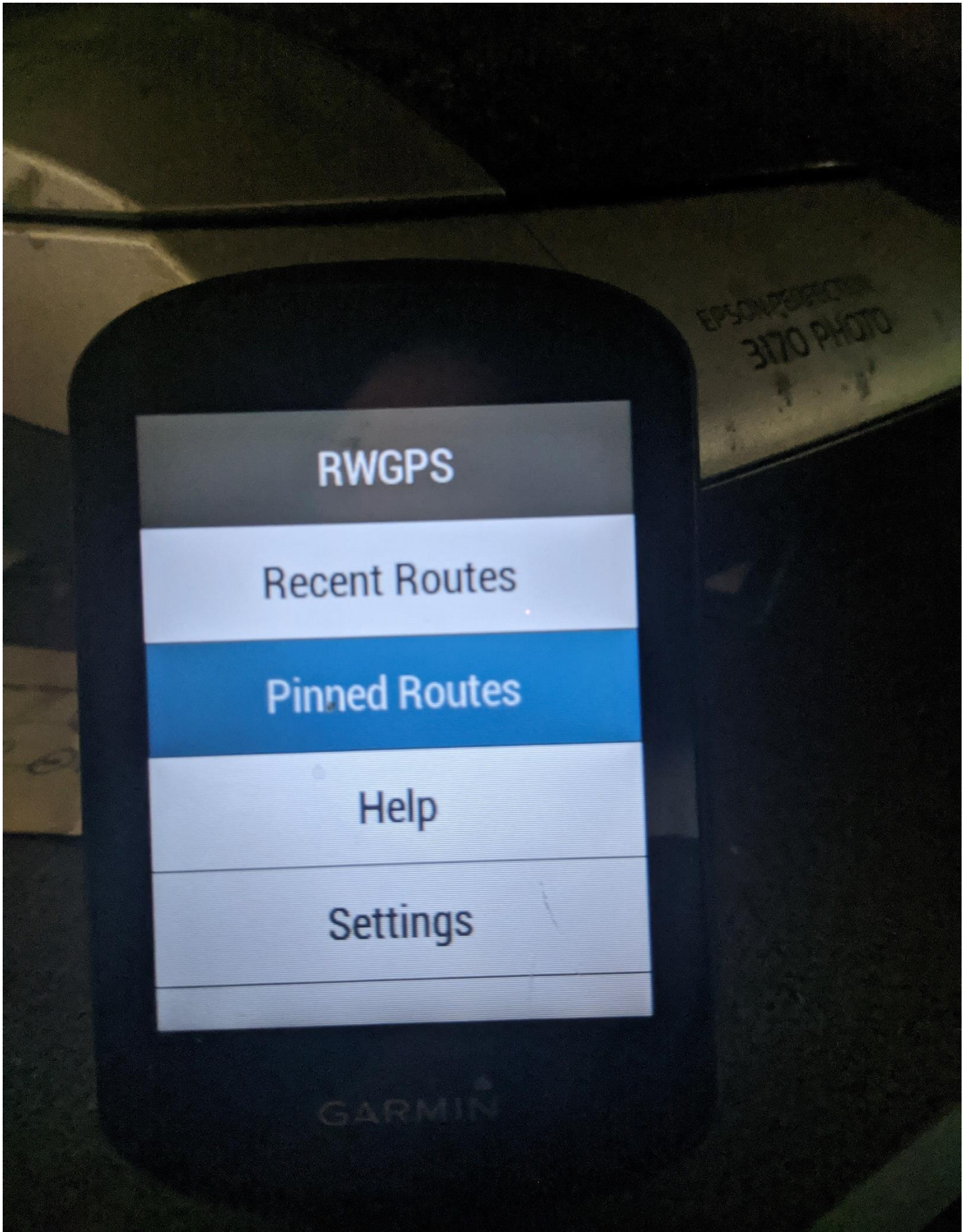


Ride With GPS

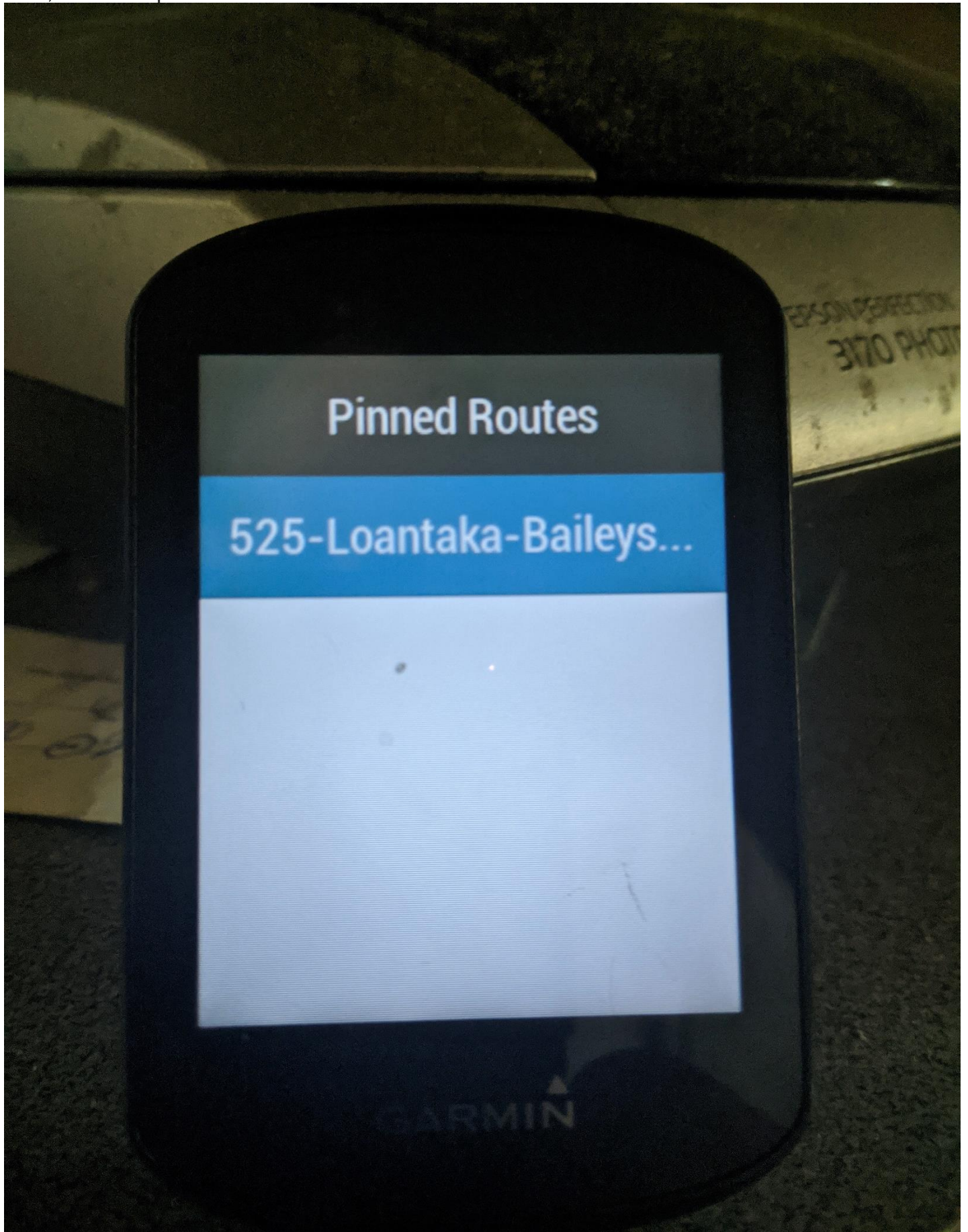


Connect IQ Information

Then select Pinned Routes:



Now, select the pinned route:





Now you can select Download & Ride:

